

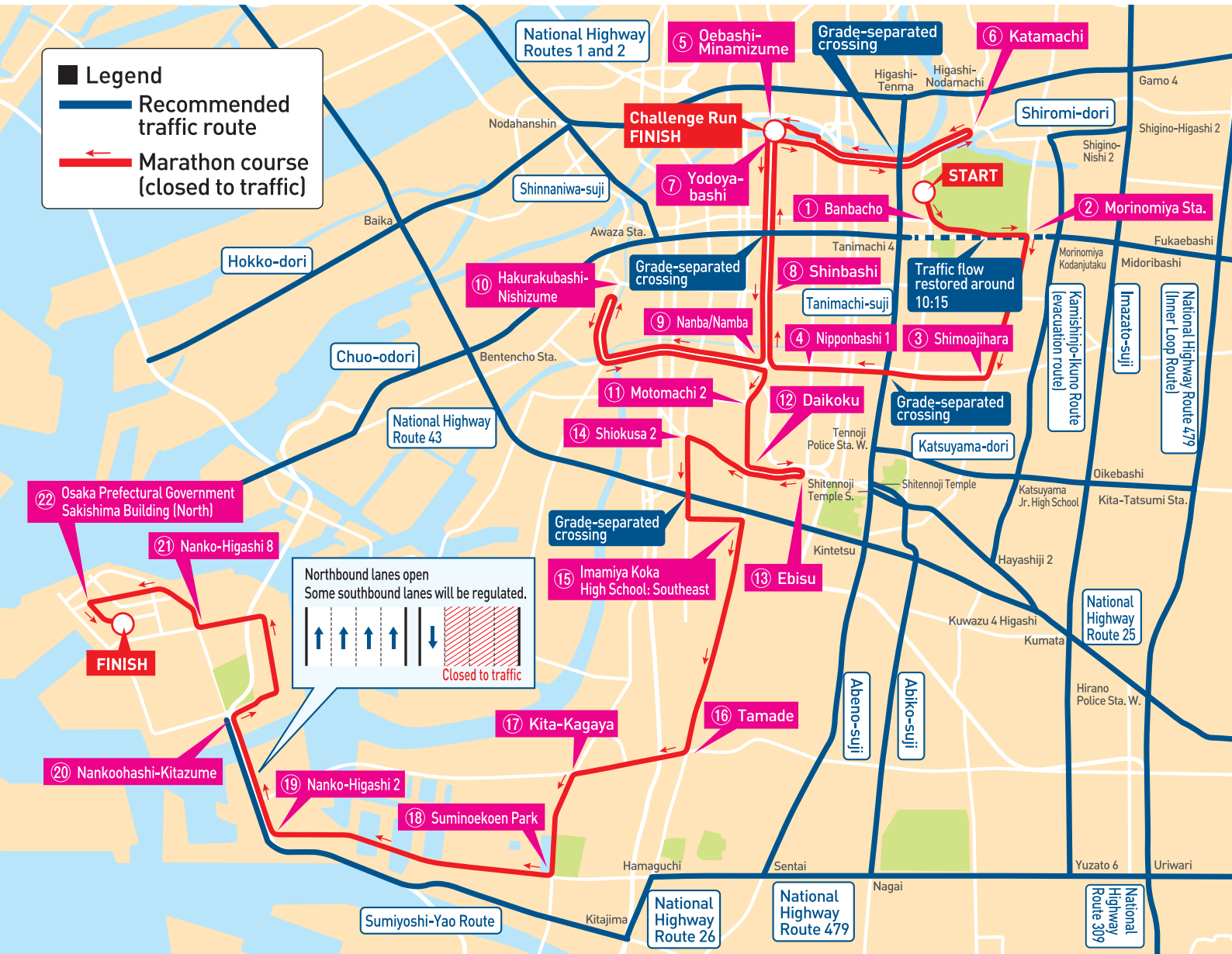


The Second Annual Osaka Marathon Notice of Traffic Restriction

November 25, 2012 (Sunday)

Time of Traffic Restriction
(approximate)

7:30 – 16:30



Areas Closed to Traffic Near Course		Regulated Traffic	Traffic Regulation Times (approximate)	Areas Closed to Traffic Near Course		Regulated Traffic	Traffic Regulation Times (approximate)
Vicinity of Osaka Prefectural Office (near start line)		Regulation of area	7:30 ~ 10:00	⑬ Ebisu	↔	⑭ Shiokusa 2	Both directions 9:25 ~ 14:00
① Banbacho	↔	② Morinomiya Sta.	Both directions 8:40 ~ 10:15	⑭ Shiokusa 2	↔	⑮ Imamiya Koka High School: Southeast	Both directions 9:25 ~ 14:15
② Morinomiya Sta.	↔	③ Shimoajihara	Both directions 8:40 ~ 10:15	⑯ Tamade	→	⑮ Imamiya Koka High School: Southeast	Northbound 9:35 ~ 14:30
③ Shimoajihara	→	④ Nipponbashi 1	Westbound 8:40 ~ 11:00	⑯ Tamade	→	⑰ Kita-Kagaya	Westbound 9:35 ~ 14:50
⑤ Oebashi-Minamizume	↔	⑥ Katamachi	Both directions 8:40 ~ 12:20	⑰ Suminoekoen Park	→	⑰ Kita-Kagaya	Northbound 9:35 ~ 14:50
⑦ Yodoyabashi	↔	⑧ Shinbashi	Entire area 8:40 ~ 12:45	⑱ Nanko-Higashi 2	→	⑱ Suminoekoen Park	Eastbound 9:45 ~ 15:30
④ Nipponbashi 1	→	⑨ Nanba/Namba	Westbound 8:40 ~ 13:30	⑳ Nankoohashi-Kitazume	↔	⑲ Nanko-Higashi 2	Southbound lanes regulated 9:45 ~ 15:45
⑧ Shinbashi	↔	⑨ Nanba/Namba	Entire area 8:40 ~ 13:30	㉑ Nanko-Higashi 8	→	㉑ Nankoohashi-Kitazume	Southbound 9:55 ~ 16:00
⑨ Nanba/Namba	↔	⑩ Hakurakubashi-Nishizume	Both directions 9:15 ~ 13:30	㉑ Nanko-Higashi 8	↔	㉒ Osaka Prefectural Government Sakishima Building (North)	Both directions 9:55 ~ 16:30
⑨ Nanba/Namba	↔	⑪ Motomachi 2	Entire area 9:25 ~ 14:00	㉒ Osaka Prefectural Government Sakishima Building (North)	↔	INTEX Osaka (FINISH)	Both directions 9:55 ~ 16:30
⑪ Motomachi 2	→	⑫ Daikoku	Southbound 9:25 ~ 14:00	*Umedashinmichi/Umeshin-Higashi ↔ ⑤ Oebashi-Minamizume		Entire area 8:40 ~ 12:20	

※ ↔: Traffic in all lanes will be regulated. →: Traffic flowing in the direction of the arrow will be regulated. ⇔: Traffic in certain lanes will be regulated.

To ensure a safe marathon, we ask for your cooperation.

■ On the day of the event, please refrain from arriving by car. If you absolutely must come by car, please use the recommended traffic route (the Hanshin Expressway – some entrances and exits will be regulated).

*Streets in direct contact with the course will also be closed off from traffic. (Areas in close proximity to the course only.) *Traffic regulation times are guidelines only and may change depending on competition conditions on the actual day of the event.

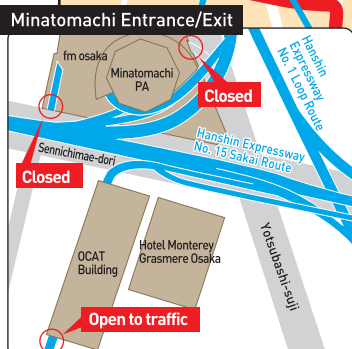
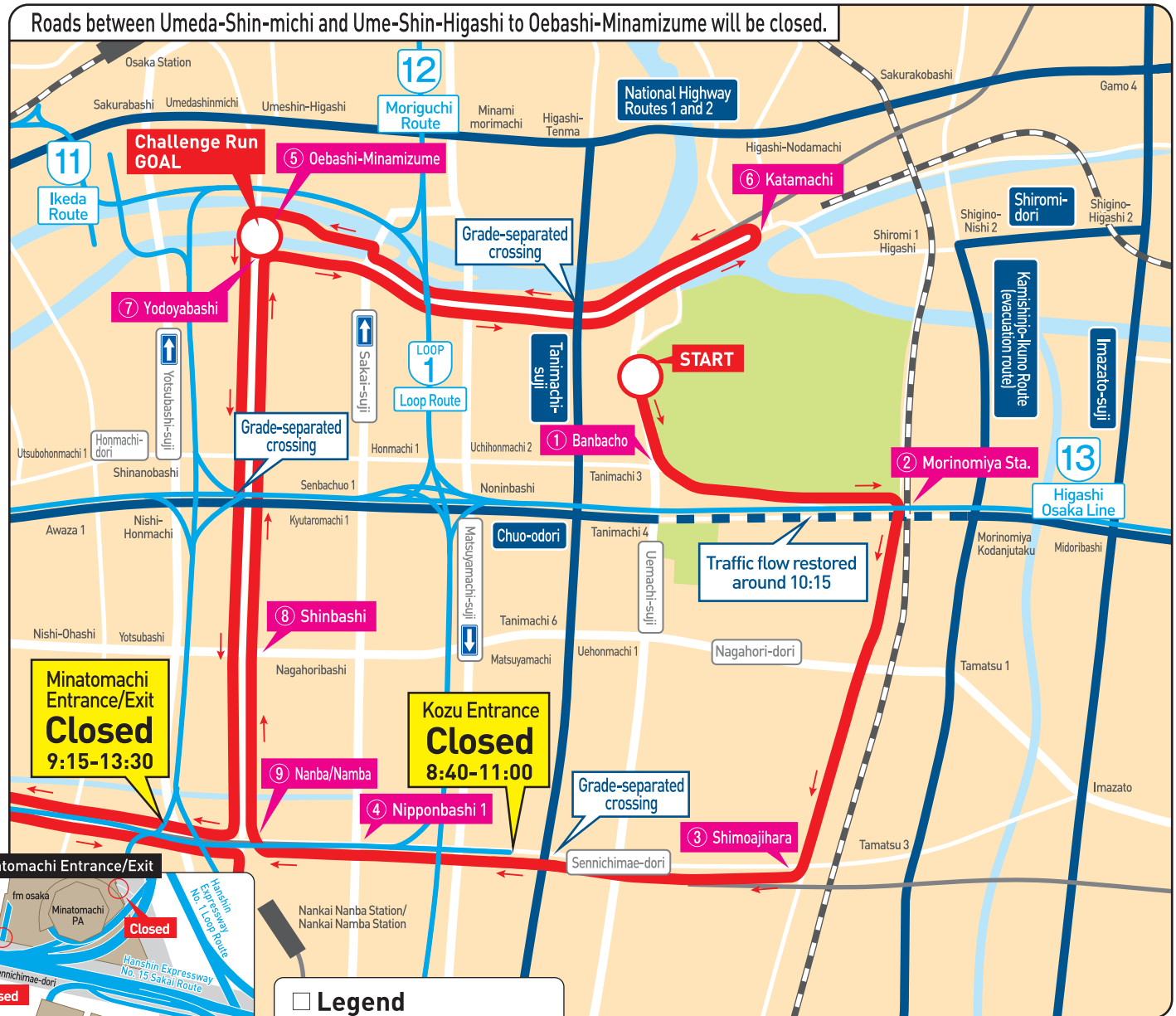
On the day of the marathon, bicycles and pedestrians will also be prohibited from crossing the marathon course. We appreciate your understanding, and apologize for any inconvenience caused.

The Second Annual Osaka Marathon 〈Chuo-ku Area〉Notice of Traffic Restriction

Time of Traffic Restriction
(approximate)

November 25, 2012 (Sunday)

7:30 - 13:30



To ensure a safe marathon, we ask for your cooperation.

- Some entrances and exits on the Hanshin Expressway will be closed.
- If you plan to take the Hanshin Expressway, please note the regulation of entrances/exits and information on traffic congestion.

Areas Closed to Traffic Near Course	Regulated Traffic	Traffic Regulation Times (approximate)
Vicinity of Osaka Prefectural Office (near start line)	Regulation of area	7:30 ~ 10:00
① Banbacho ↔ ② Morinomiya Sta.	Both directions	8:40 ~ 10:15
② Morinomiya Sta. ↔ ③ Shimoajihara	Both directions	8:40 ~ 10:15
③ Shimoajihara → ④ Nipponbashi 1	Westbound	8:40 ~ 11:00
⑤ Oebashi-Minamizume ↔ ⑥ Katamachi	Both directions	8:40 ~ 12:20
⑦ Yodoyabashi ↔ ⑧ Shinbashi	Entire area	8:40 ~ 12:45
④ Nipponbashi 1 → ⑨ Nanba/Namba	Westbound	8:40 ~ 13:30
⑧ Shinbashi ↔ ⑨ Nanba/Namba	Entire area	8:40 ~ 13:30
※Umedashinmichi-Umeshin-Higashi ↔ ⑤ Oebashi-Minamizume	Entire area	8:40 ~ 12:20

※ ← :Traffic in all lanes will be regulated. → :Traffic flowing in the direction of the arrow will be regulated.
 ※Streets in direct contact with the course will also be closed off from traffic. (Areas in close proximity to the course only.)
 ※Traffic regulation times are guidelines only and may change depending on competition conditions on the actual day of the event.
 ※The Minatomachi Exit on the Hanshin Expressway No. 1 Loop Route and Hanshin Expressway No. 15 Sakai Route (for Sakai) can also be used.

On the day of the marathon, bicycles and pedestrians will also be prohibited from crossing the marathon course. We appreciate your understanding, and apologize for any inconvenience caused.

For inquiries, please contact:

- Osaka Marathon Organization Committee Secretariat (Traffic regulation inquiry desk)
 - [Phone] 06-6614-2811 [Fax] 06-6614-2855
 - [P C] <http://www.osaka-marathon.com/>
 - [Cellular phone] <http://www.osaka-marathon.com/m>
- Osaka Prefectural Police Department
 - [Phone] 06-6943-1234 (main line) [P C] <http://www.police.pref.osaka.jp/>

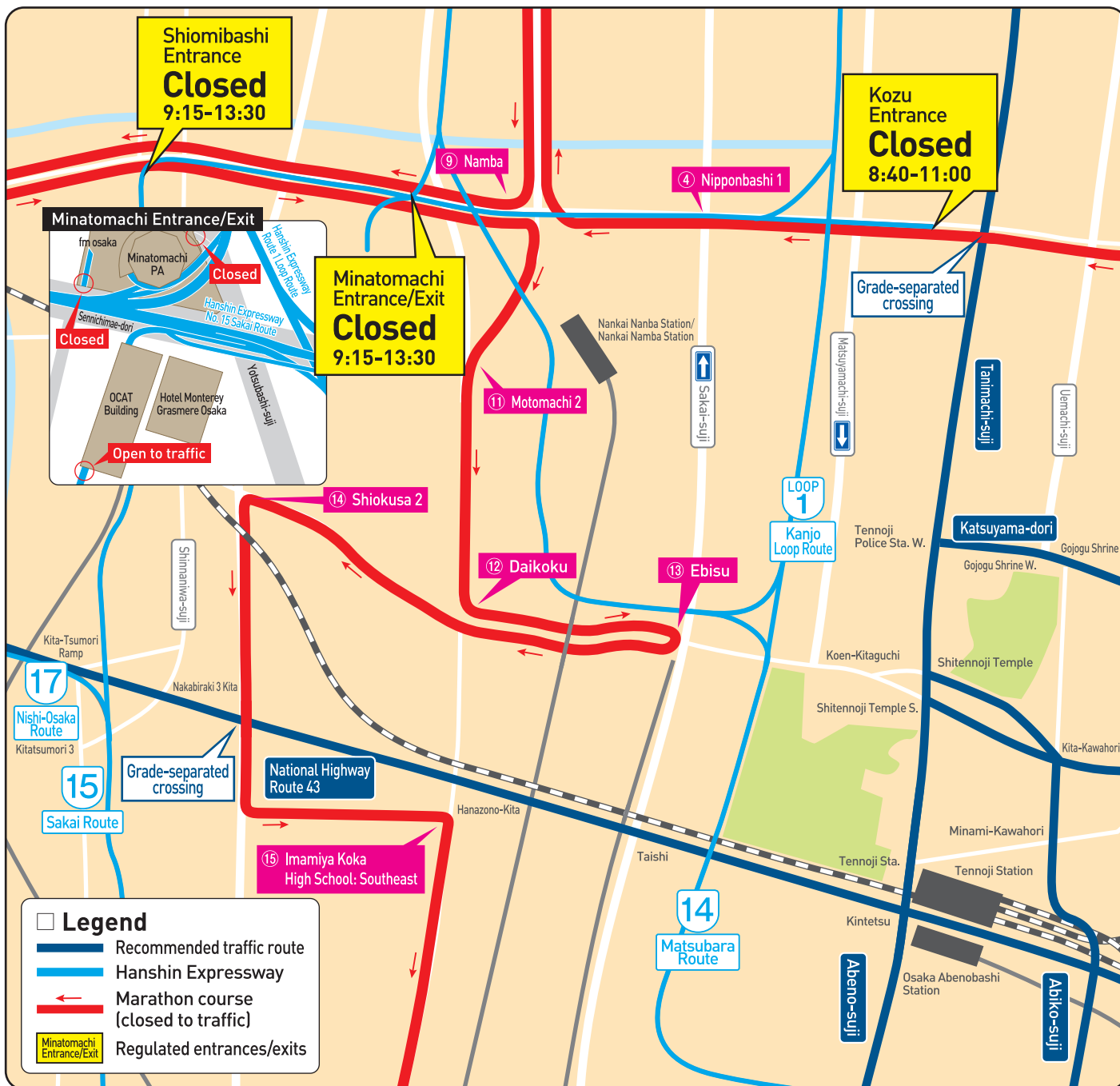


Strictly observing traffic rules to prevent accidents

The Second Annual Osaka Marathon 〈Naniwa-ku Area〉Notice of Traffic Restriction November 25, 2012 (Sunday)

Time of Traffic Restriction
 (approximate)

8:40 - 14:15



Areas Closed to Traffic Near Course		Regulated Traffic	Traffic Regulation Times (approximate)
④ Nipponbashi 1	→ ⑨ Nanba/Namba	Westbound	8:40 ~ 13:30
⑨ Nanba/Namba	↔ ⑪ Motomachi 2	Entire area	9:25 ~ 14:00
⑪ Motomachi 2	→ ⑫ Daikoku	Southbound	9:25 ~ 14:00
⑬ Ebisu	↔ ⑭ Shiokusa 2	Both directions	9:25 ~ 14:00
⑭ Shiokusa 2	↔ ⑮ Imamiya Koka High School: Southeast	Both directions	9:25 ~ 14:15

※ ← → : Traffic in all lanes will be regulated. → : Traffic flowing in the direction of the arrow will be regulated.
 ※ Streets in direct contact with the course will also be closed off from traffic. (Areas in close proximity to the course only).
 ※ Traffic regulation times are guidelines only and may change depending on competition conditions on the actual day of the event.
 ※ The Minatomachi Exit on the Hanshin Expressway No. 1 Loop Route and Hanshin Expressway No. 15 Sakai Route (for Sakai) can also be used.

To ensure a safe marathon, we ask for your cooperation.

- ◎ Some entrances and exits on the Hanshin Expressway will be closed.
- ◎ If you plan to take the Hanshin Expressway, please note the regulation of entrances/exits and information on traffic congestion.

**On the day of the marathon, bicycles and pedestrians will also be prohibited from crossing the marathon course.
 We appreciate your understanding, and apologize for any inconvenience caused.**

For inquiries, please contact:

- Osaka Marathon Organization Committee Secretariat (Traffic regulation inquiry desk)
 [Phone] 06-6614-2811 [Fax] 06-6614-2855
 [P C] <http://www.osaka-marathon.com/>
 [Cellular phone] <http://www.osaka-marathon.com/m>
- Osaka Prefectural Police Department
 [Phone] 06-6943-1234 (main line) [P C] <http://www.police.pref.osaka.jp/>



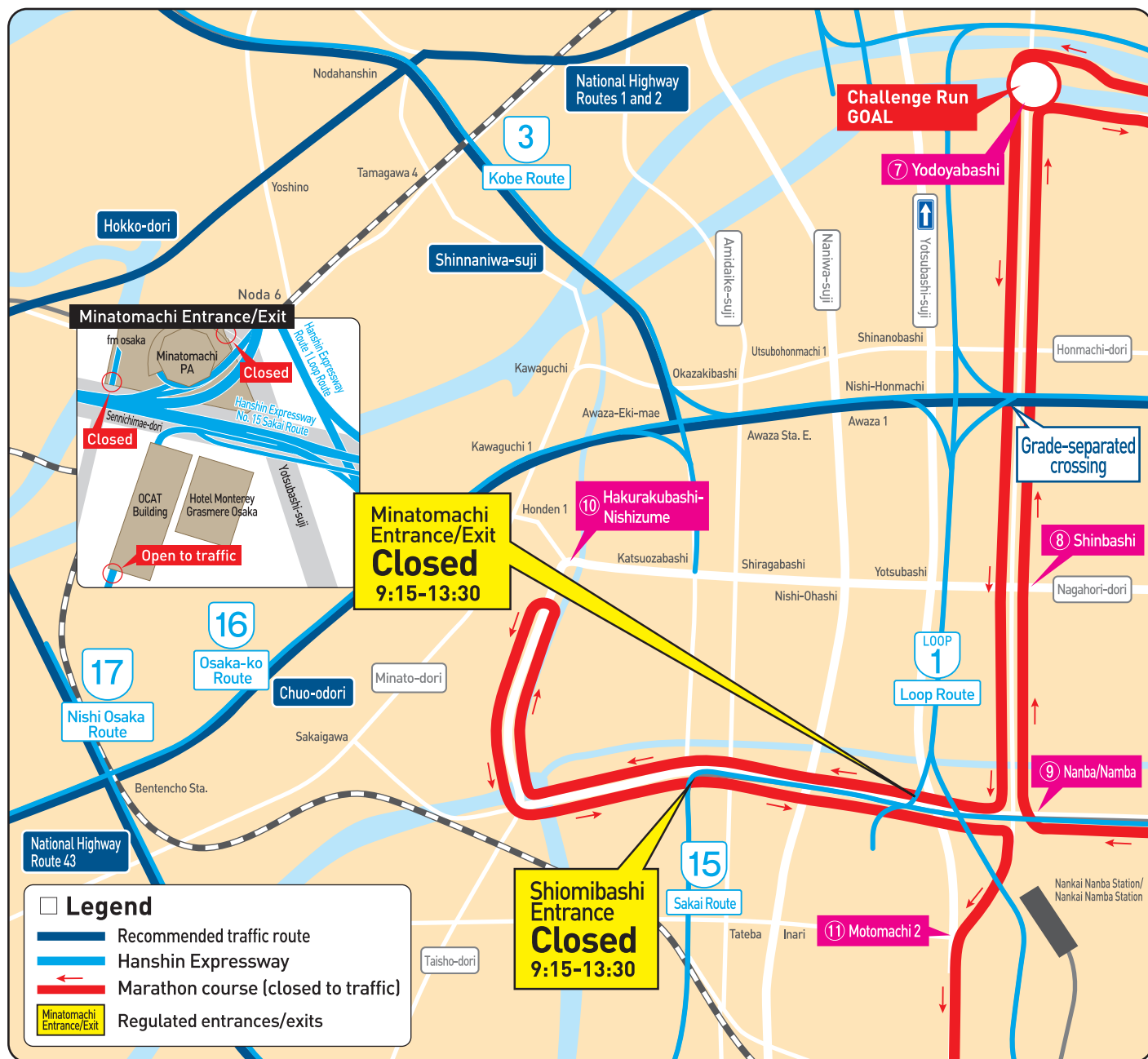
Strictly observing traffic rules to prevent accidents

The Second Annual Osaka Marathon 〈Nishi-ku Area〉Notice of Traffic Restriction

Time of Traffic Restriction
(approximate)

November 25, 2012 (Sunday)

8:40 – 14:00



Areas Closed to Traffic Near Course		Regulated Traffic	Traffic Regulation Times (approximate)
⑦ Yodoyabashi	↔ ⑧ Shinbashi	Entire area	8:40 ~ 12:45
⑧ Shinbashi	↔ ⑨ Nanba/Namba	Entire area	8:40 ~ 13:30
⑨ Nanba/Namba	↔ ⑩ Hakurakubashi-Nishizume	Both directions	9:15 ~ 13:30
⑨ Nanba/Namba	↔ ⑪ Motomachi 2	Entire area	9:25 ~ 14:00

※ ↔ :Traffic in all lanes will be regulated.
 ※ Streets in direct contact with the course will also be closed off from traffic. (Areas in close proximity to the course only.)
 ※ Traffic regulation times are guidelines only and may change depending on competition conditions on the actual day of the event.
 ※ The Minatomachi Exit on the Hanshin Expressway No. 1 Loop Route and Hanshin Expressway No. 15 Sakai Route (for Sakai) can also be used.

To ensure a safe marathon, we ask for your cooperation.

- Some entrances and exits on the Hanshin Expressway will be closed.
- If you plan to take the Hanshin Expressway, please note the regulation of entrances/exits and information on traffic congestion.

On the day of the marathon, bicycles and pedestrians will also be prohibited from crossing the marathon course. We appreciate your understanding, and apologize for any inconvenience caused.

For inquiries, please contact:

■ Osaka Marathon Organization Committee Secretariat (Traffic regulation inquiry desk)
 [Phone] 06-6614-2811 [Fax] 06-6614-2855
 [P C] <http://www.osaka-marathon.com/>
 [Cellular phone] <http://www.osaka-marathon.com/m>



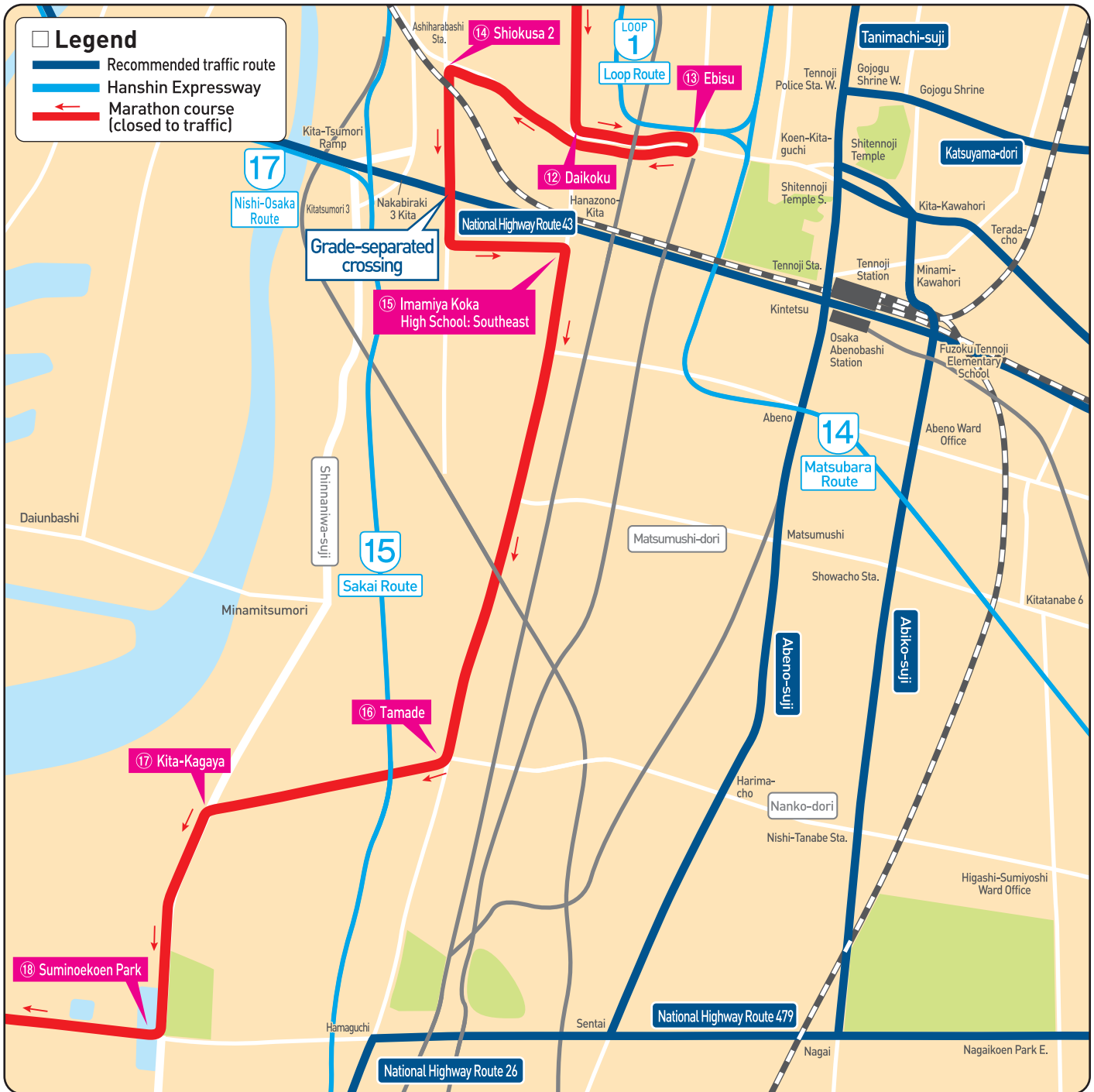
■ Osaka Prefectural Police Department
 [Phone] 06-6943-1234 (main line) [P C] <http://www.police.pref.osaka.jp/>

Strictly observing traffic rules to prevent accidents

The Second Annual Osaka Marathon 〈Nishinari-ku Area〉Notice of Traffic Restriction November 25, 2012 (Sunday)

Time of Traffic Restriction
 (approximate)

9:25 – 14:50



Areas Closed to Traffic Near Course	Regulated Traffic	Traffic Regulation Times (approximate)
⑬ Ebisu ↔ ⑭ Shioikusa 2	Both directions	9:25 ~ 14:00
⑭ Shioikusa 2 ↔ ⑮ Imamiya Koka High School: Southeast	Both directions	9:25 ~ 14:15
⑯ Tamade → ⑮ Imamiya Koka High School: Southeast	Northbound	9:35 ~ 14:30
⑯ Tamade → ⑰ Kita-Kagaya	Westbound	9:35 ~ 14:50
⑱ Suminoekoen Park → ⑰ Kita-Kagaya	Northbound	9:35 ~ 14:50

※ ↔ :Traffic in all lanes will be regulated. → :Traffic flowing in the direction of the arrow will be regulated.
 ※Streets in direct contact with the course will also be closed off from traffic. (Areas in close proximity to the course only.)
 ※Traffic regulation times are guidelines only and may change depending on competition conditions on the actual day of the event.

To ensure a safe marathon, we ask for your cooperation.

- ◎ Some entrances and exits on the Hanshin Expressway will be closed.
- ◎ If you plan to take the Hanshin Expressway, please note the regulation of entrances/exits and information on traffic congestion.

On the day of the marathon, bicycles and pedestrians will also be prohibited from crossing the marathon course. We appreciate your understanding, and apologize for any inconvenience caused.

For inquiries, please contact:

■ Osaka Marathon Organization Committee Secretariat (Traffic regulation inquiry desk)
 [Phone] 06-6614-2811 [Fax] 06-6614-2855
 [P C] <http://www.osaka-marathon.com/>
 [Cellular phone] <http://www.osaka-marathon.com/m>



■ Osaka Prefectural Police Department
 [Phone] 06-6943-1234 (main line) [P C] <http://www.police.pref.osaka.jp/>

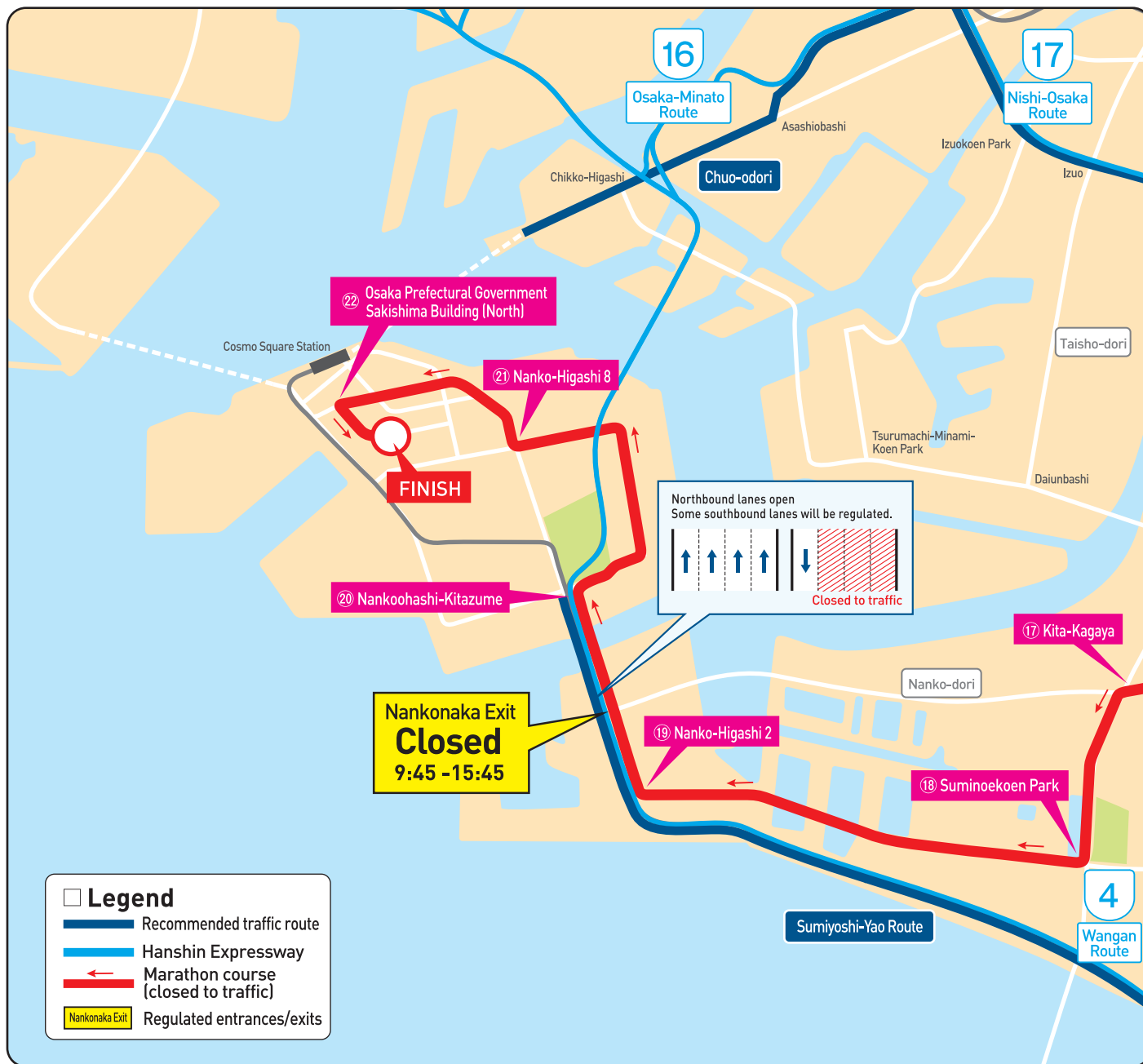
Strictly observing traffic rules to prevent accidents

The Second Annual Osaka Marathon 〈Suminoe-ku Area〉Notice of Traffic Restriction

Time of Traffic Restriction
(approximate)

November 25, 2012 (Sunday)

9:35 – 16:30



Areas Closed to Traffic Near Course	Regulated Traffic	Traffic Regulation Times (approximate)
⑱ Suminoekoen Park → ⑰ Kita-Kagaya	Northbound	9:35 ~ 14:50
⑲ Nanko-Higashi 2 → ⑱ Suminoekoen Park	Eastbound	9:45 ~ 15:30
⑳ Nankoohashi-Kitazume ⇄ ⑲ Nanko-Higashi 2	Southbound lanes regulated	9:45 ~ 15:45
㉑ Nanko-Higashi 8 → ㉑ Nankoohashi-Kitazume	Southbound	9:55 ~ 16:00
㉒ Nanko-Higashi 8 ⇄ ㉒ Osaka Prefectural Government Sakishima Building (North)	Both directions	9:55 ~ 16:30
㉒ Osaka Prefectural Government Sakishima Building (North) ⇄ INTEX Osaka (FINISH)	Both directions	9:55 ~ 16:30

※ ⇄ : Traffic in all lanes will be regulated. → : Traffic flowing in the direction of the arrow will be regulated.
 ⇄ : Traffic in certain lanes will be regulated.
 ※ Streets in direct contact with the course will also be closed off from traffic. (Areas in close proximity to the course only.)
 ※ Traffic regulation times are guidelines only and may change depending on competition conditions on the actual day of the event.

To ensure a safe marathon, we ask for your cooperation.

- ◎ Some entrances and exits on the Hanshin Expressway will be closed.
- ◎ If you plan to take the Hanshin Expressway, please note the regulation of entrances/exits and information on traffic congestion.

On the day of the marathon, bicycles and pedestrians will also be prohibited from crossing the marathon course. We appreciate your understanding, and apologize for any inconvenience caused.

For inquiries, please contact:

■ Osaka Marathon Organization Committee Secretariat (Traffic regulation inquiry desk)
 [Phone] 06-6614-2811 [Fax] 06-6614-2855
 [P C] <http://www.osaka-marathon.com/>
 [Cellular phone] <http://www.osaka-marathon.com/m>

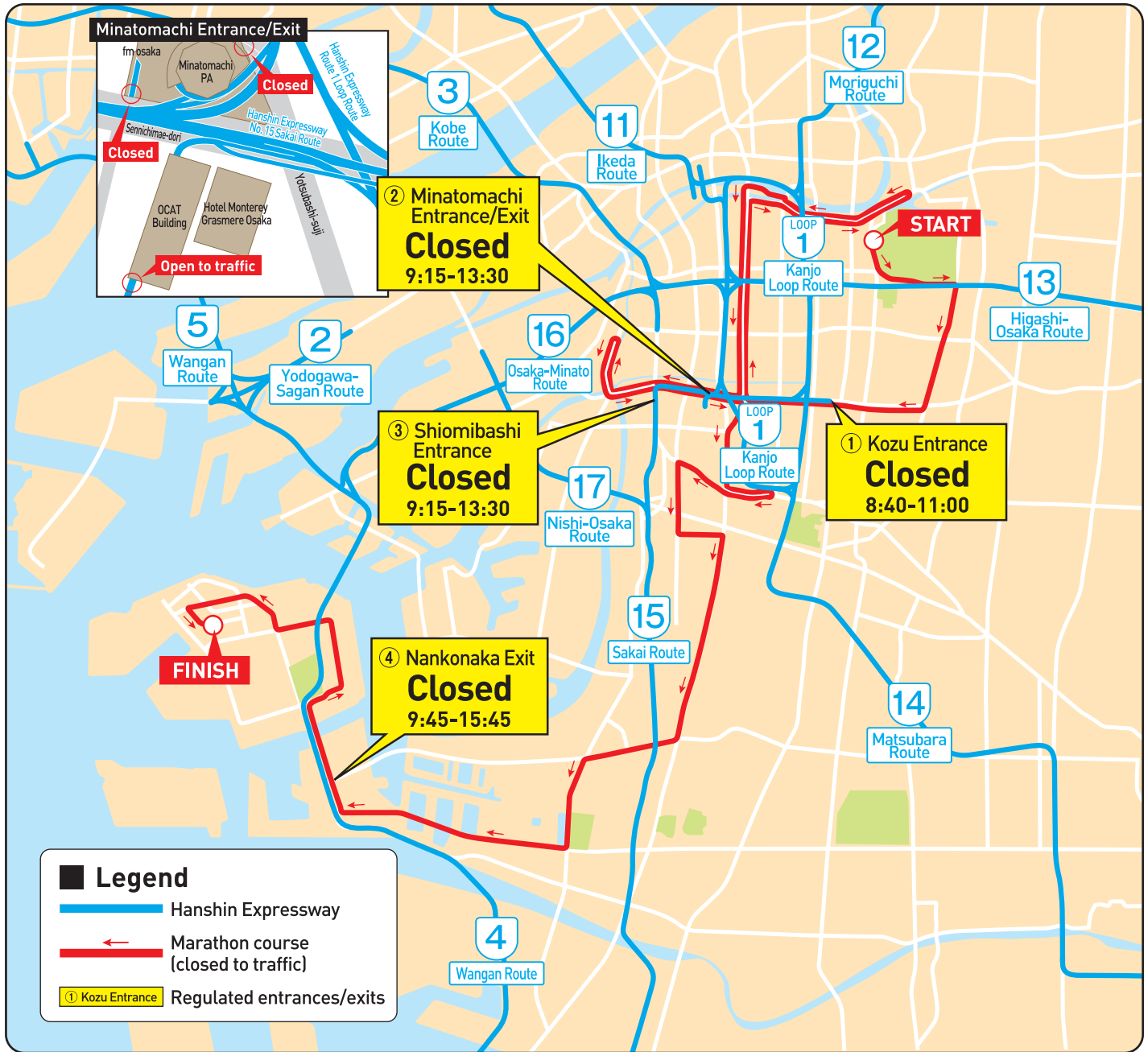


■ Osaka Prefectural Police Department
 [Phone] 06-6943-1234 (main line) [P C] <http://www.police.pref.osaka.jp/>

Strictly observing traffic rules to prevent accidents

The Second Annual Osaka Marathon November 25, 2012 (Sunday)

Notice of Entrance/Exit Regulation on the Hanshin Expressway



[List of Regulated Hanshin Expressway Entrances/Exits]

No.	Hanshin Expressway Entrances/Exits		Traffic Regulation Times (approximate)
①	Kozu	Entrance No. 15 Sakai Route Route 1 Loop Route	8:40 ~ 11:00
②	Minatomachi	Entrance Route 1 Loop Route	9:15 ~ 13:30
		Exit For Minatomachi and Naniwasuji	9:15 ~ 13:30
③	Shiomibashi	Entrance For No. 15 Sakai Route and Sakai	9:15 ~ 13:30
④	Nankonaka	Exit For Nanko	9:45 ~ 15:45

*Traffic regulation times are guidelines only and may change depending on competition conditions on the actual day of the event.
*The Minatomachi Exit on the Hanshin Expressway No.1 Loop Route and Hanshin Expressway No.15 Sakai Route (for Sakai) can also be used.

To ensure a safe marathon, we ask for your cooperation.

- Some entrances and exits on the Hanshin Expressway will be closed.
- If you plan to take the Hanshin Expressway, please note the regulation of entrances/exits and information on traffic congestion.

For inquiries, please contact:

■ Osaka Marathon Organization Committee Secretariat (Traffic regulation inquiry desk)
[Phone] 06-6614-2811 [Fax] 06-6614-2855
[P C] <http://www.osaka-marathon.com/>
[Cellular phone] <http://www.osaka-marathon.com/m>



■ Osaka Prefectural Police Department
[Phone] 06-6943-1234 (main line) [P C] <http://www.police.pref.osaka.jp/>



Strictly observing traffic rules to prevent accidents